ERDMAN ANTHONY
317 Brick Church Road
Troy, NY 12180-8112
Telephone (518)279-0505
Facsimile (518)279-0555
www.erdmananthony.com

PROJ. NO.	DESIGNED BY:	DRAWN BY:	CHECKED BY:	SCALE:
1700B.24	LTS	SMH	LTS	1"=2000'

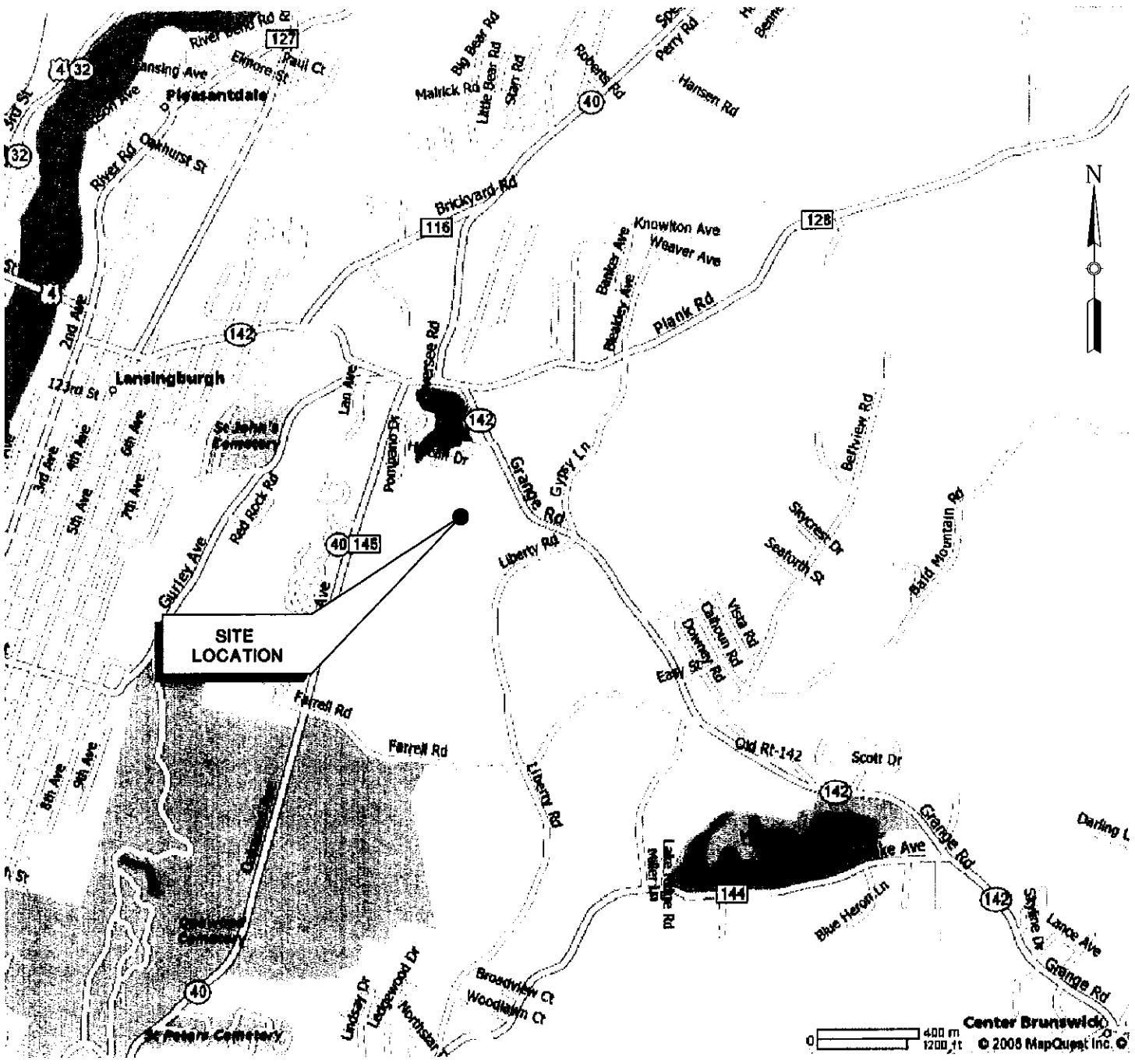

ALL RIGHTS RESERVED:
No part of the document may be reproduced, stored in a retrieval system, or transmitted, in any form or by any means electronic, mechanical, photocopying, recording, or otherwise, without the written authorization of ERDMAN, ANTHONY AND ASSOCIATES, INC.
COPYRIGHT
© Erdman, Anthony and Assoc., Inc., XXXX

NOTE:
UNAUTHORIZED ALTERATIONS OR ADDITIONS TO THIS DRAWING IS A VIOLATION OF THE NEW YORK STATE EDUCATION LAW ARTICLE 145, SECTION 7209.

REV.	DESCRIPTION	BY	DATE

CLIENT:

PROJECT NAME: BRUNSWICK MEADOWS

DRAWING TITLE: SITE LOCATION MAP

DATE: NOV. 2006

SHEET NO. X of X

DRAWING NO. X-X

FILENAME- N:\1700B-24-LTS\1700B-24\dwg\Location Maps\LOCATION MAP-ROADMAP.dwg [Layout1] PLOT DATE- November 28, 2006-11:51am

FIG. 1

ERDMAN ANTHONY
317 Brick Church Road
Troy, NY 12180-8112
Telephone (518)279-0505
Facsimile (518)279-0555
www.erdmananthony.com

PROJ. NO.	DESIGNED BY:	DRAWN BY:	CHECKED BY:	SCALE:
1700B.24	LTS	SMH	LTS	1"=2000'

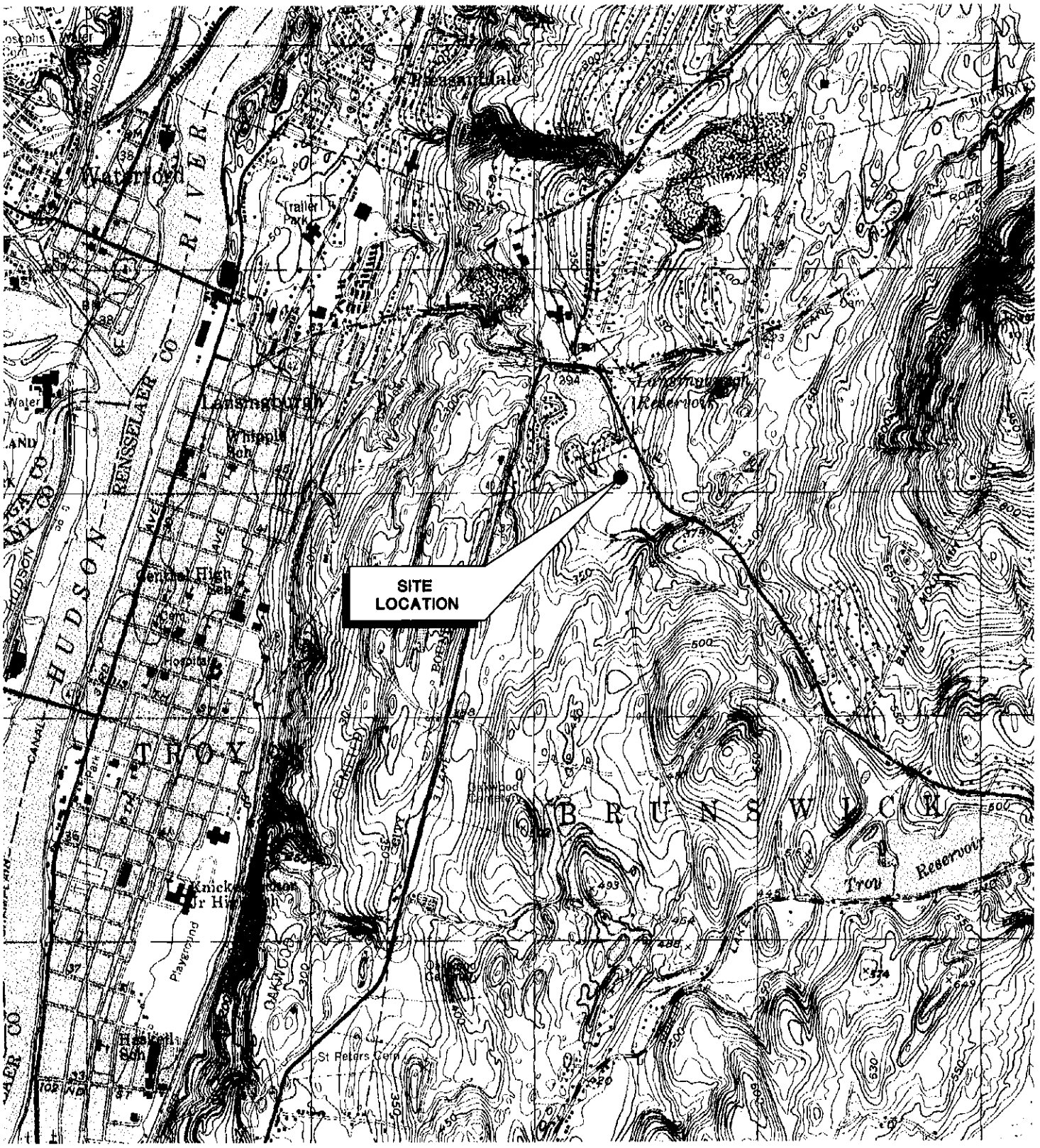

MAP REFERENCE: USGS QUAD MAP, 7.5 MINUTE SERIES, TROY NORTH, NY 1980

ALL RIGHTS RESERVED:
No part of this document may be reproduced, stored in a retrieval system, or transmitted, in any form or by any means electronic, mechanical, photocopying, recording, or otherwise, without the written authorization of ERDMAN, ANTHONY AND ASSOCIATES, INC.
COPYRIGHT
© Erdman, Anthony and Assoc., Inc. XXXX

NOTE:
UNAUTHORIZED ALTERATIONS OR ADDITIONS TO THIS DRAWING IS A VIOLATION OF THE NEW YORK STATE EDUCATION LAW ARTICLE 145, SECTION 7209.

REV.	DESCRIPTION	BY	DATE

CLIENT:

PROJECT NAME: BRUNSWICK MEADOWS

DRAWING TITLE: USGS QUAD SITE LOCATION MAP

DATE: NOV. 2006

SHEET NO. X of X

DRAWING NO. X-X

FIG. 2

FILENAME - N:\1700B-24-LTS\1700B-24\dwg\Location Maps\LOCATION MAP-USGS.dwg [Layout1] PLOT DATE - November 28, 2006 - 11:55am

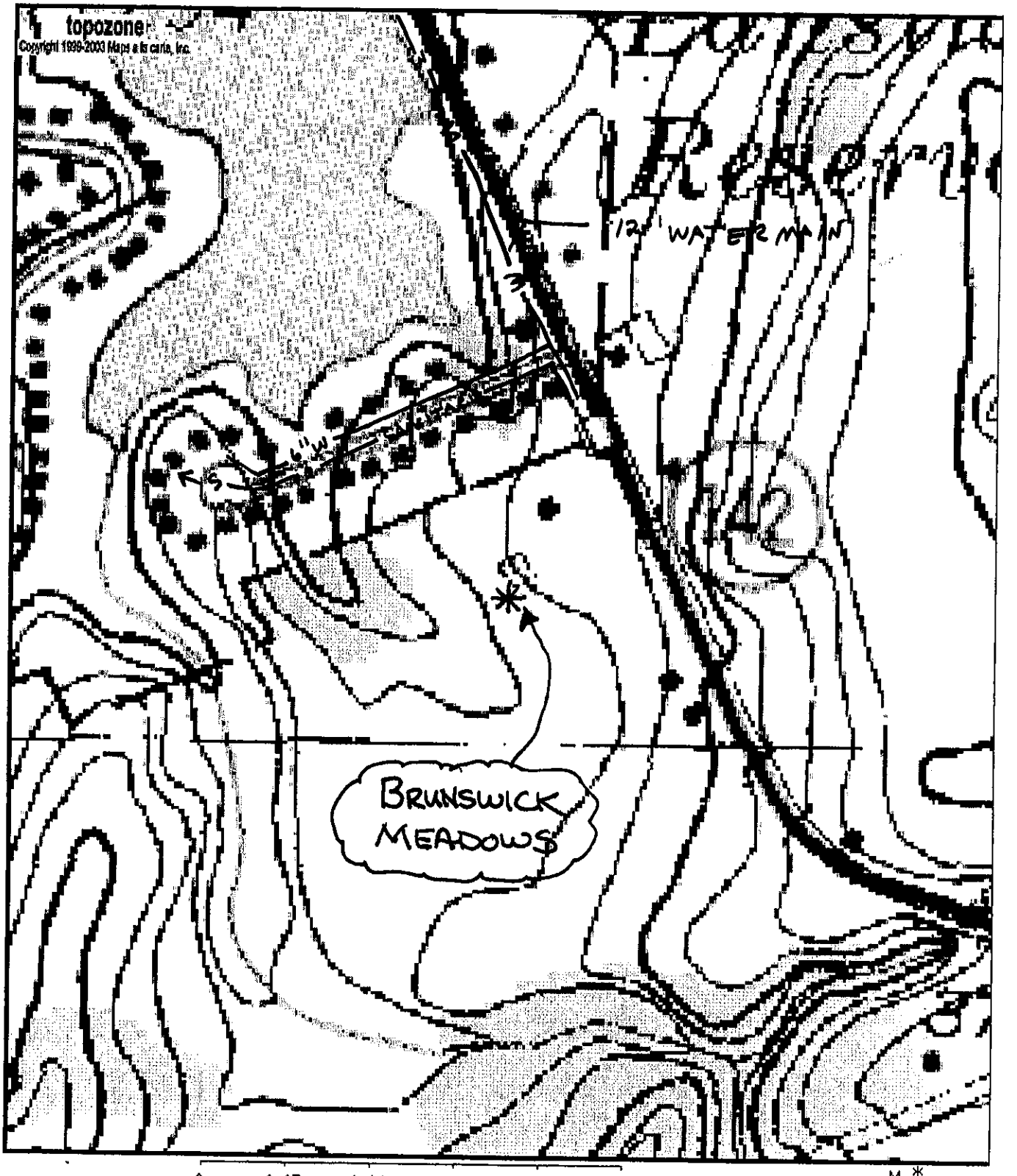

0 0.07 0.14 0.21 0.28 0.35 km

0 0.04 0.08 0.12 0.16 0.2 mi

M G

Map center is UTM 18 610420E 4737310N (WGS84/NAD83)
Troy North quadrangle
Projection is UTM Zone 18 NAD83 Datum

M=-14.35
G=0.917

FIG. 3



FlA
HoB
HuE
ElB
FlA
RkB
Ud
HuB
HuE
BnC
HuB
SrB
HuC
BnC
BnB
NrC
HoC
AnA
Lm
BnC
NrD
RkC
Pg
NaC
HoB
SwA
ElB
BnD
BnC
BnD
BnB
BnB
NrD
HuC
BnC
BeB
BeC
BeD
Du
PtC
BeB
BeD
BeC
NrD
PtB
PtC

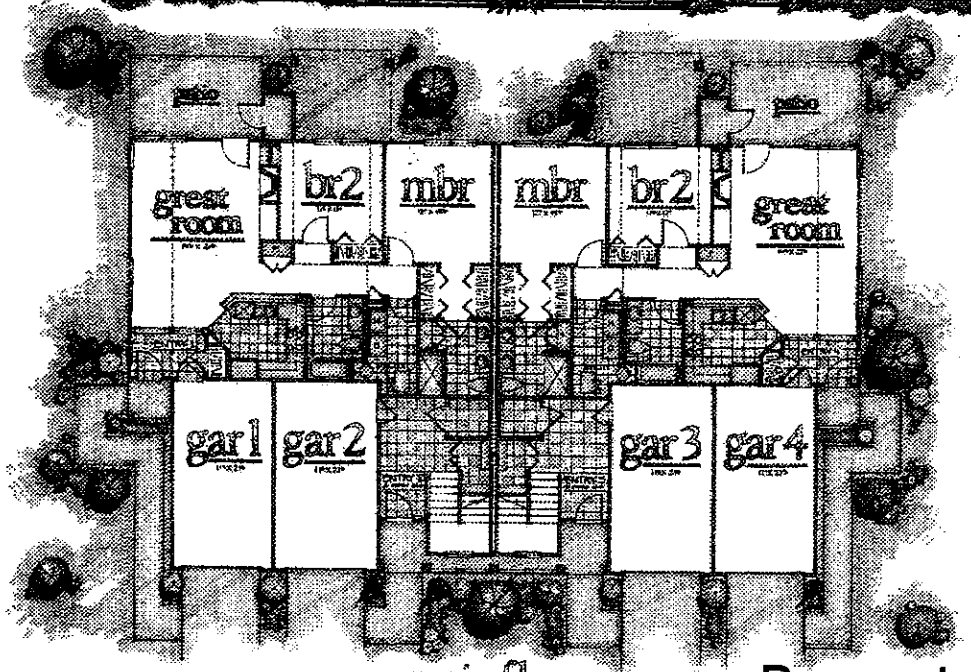

main floor

Brunswick Meadows

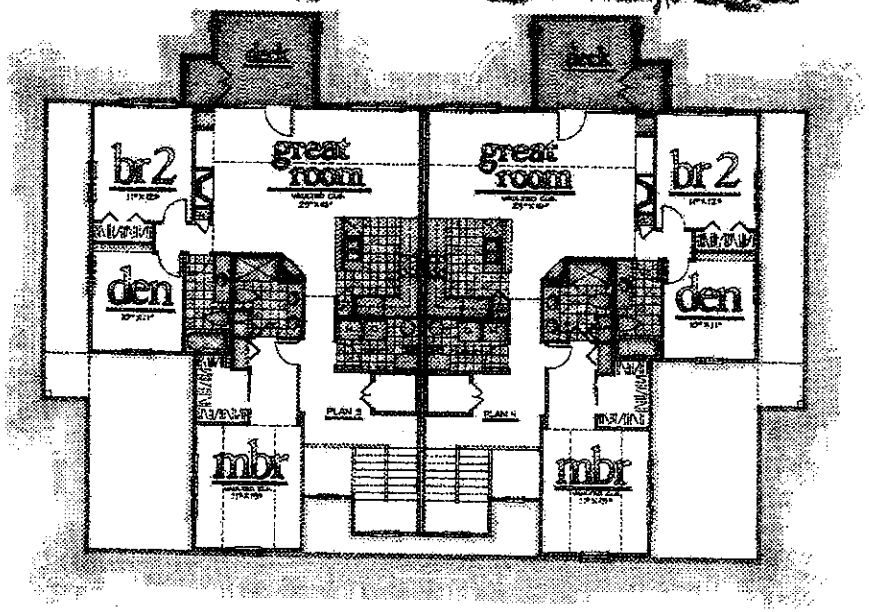

upper floor

FIGURES

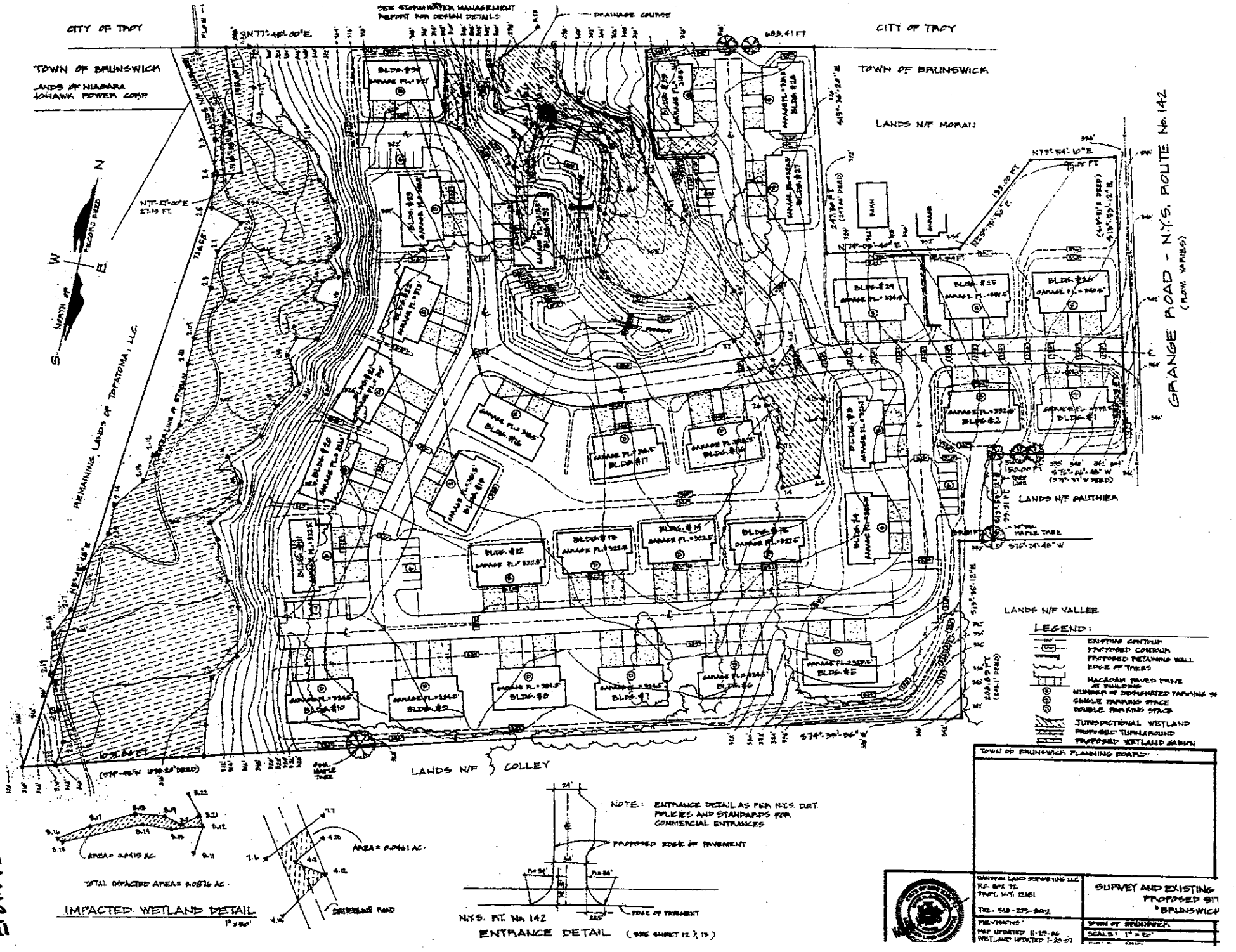

FIGURE 6

DETAIL OF PROPOSED DEVELOPMENT


BRUNSWICK MEADOWS SUBDIVISION
PROPOSED CONDITIONS
N
1:1,700
1 inch equals 141.7 feet
Legend
APE

STUDY AREA AND VICINITY WITH SHOVEL TEST LOCATIONS, INSPECTED AREAS AND NATIVE AMERICAN FIND SPOTS



photo 2004



AERIAL PHOTOGRAPHY OBTAINED FROM NYS GEOGRAPHIC SYSTEMS CLEARINGHOUSE.
2004 ONE FOOT NATURAL COLOR EAST ZONE

FILENAME:- N:\1700B-24-LTS\1700B-24\dwg\Location Maps\LOCATION MAP-AERIAL2.dwg [Layout2] PLOT DATE- February 16, 2007 - 1:28pm

ERDMAN ANTHONY

317 Brick Church Road
Troy, NY 12180-8112
Telephone (518)279-0505
Facsimile (518)279-0555
www.erdmananthony.com

DATE DATE

NOTE: UNAUTHORIZED ALTERATION OR ADDITION TO THIS DRAWING IS A VIOLATION OF THE NEW YORK STATE EDUCATION LAW ARTICLE 145, SECTION 7209.

REVISIONS

NO.	DESCRIPTION	BY	DATE

ALL RIGHTS RESERVED: No part of this document may be reproduced, stored in a retrieval system, or transmitted, in any form or by any means electronic, mechanical, photocopying, recording, or otherwise without the prior written authorization of ERDMAN, ANTHONY AND ASSOCIATES, INC.

COPYRIGHT
© Erdman, Anthony and Assoc., Inc., XXXX

CLIENT:

PROJECT NAME:

BRUNSWICK MEADOWS

DRAWING TITLE:

LOCATION PLAN

SCALE:	DATE:
1"=400'	FEBRUARY 2007
DES. BY: LTS	DR. BY: SMH
CK'D BY: LTS	EAA PROJECT NO. 1700B.2B
SHEET NO. X OF X	DRAWING NO. X-X

FIGURE 10