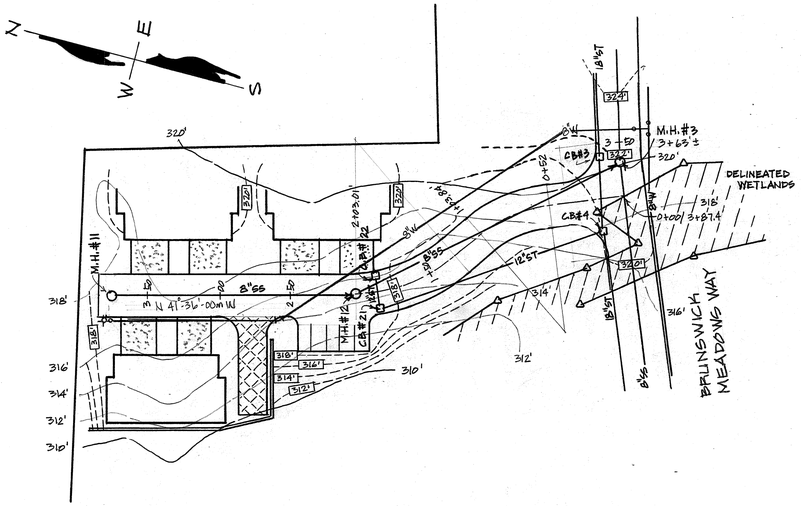

PLAN VIEW CENTERLINE THOMAS WAY

SCALE: 1" = 50'

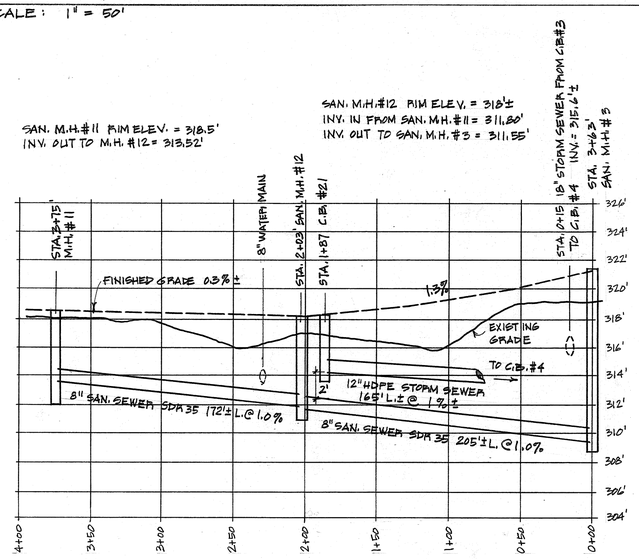

PROFILE VIEW CENTERLINE THOMAS WAY

HORIZONTAL SCALE: 1" = 50'. VERTICAL SCALE: 1" = 5'.

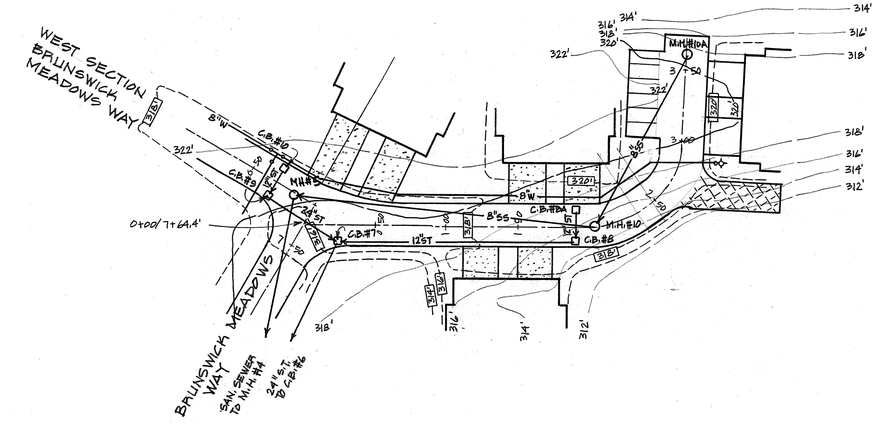

PLAN VIEW CENTERLINE MATTHEW WAY

SCALE: 1" = 50'

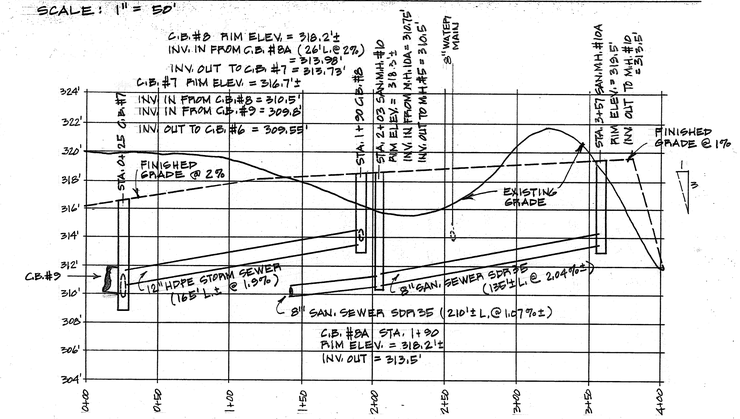

PROFILE VIEW CENTERLINE MATTHEW WAY

HORIZONTAL SCALE: 1" = 50'. VERTICAL SCALE: 1" = 5'.

STORM SEWER NOTE:

INV. OUT AT C.B. #9 = 310.78'
INV. IN AT C.B. #7 = 309.8'
INV. OUT AT C.B. #7 = 309.55'
INV. IN AT C.B. #6 = 307.15'

65'L. AT 1.5% 24" HDPE STORM SEWER TO C.B. #7
160'L. AT 1.5% 24" HDPE STORM SEWER TO C.B. #6

TOWN OF BRUNSWICK PLANNING BOARD	RENSSELAER COUNTY DEPT. OF HEALTH

DANSHIN LAND SURVEYING LLC
P.O. BOX 72
WATERFORD, N.Y. 12181
TEL. 518-279-3002

REVISIONS:
MAP UPDATED 3-15-07

CENTERLINE PLANS AND PROFILES THOMAS WAY AND MATTHEW WAY

TOWN OF BRUNSWICK	RENSSELAER CO., N.Y.
SCALE: AS NOTED	DATE: 3-13-2006
FIELD: MND	F.BK.#:
OFFICE: RJD	C'KD.: RJD SHEET 7 OF 13