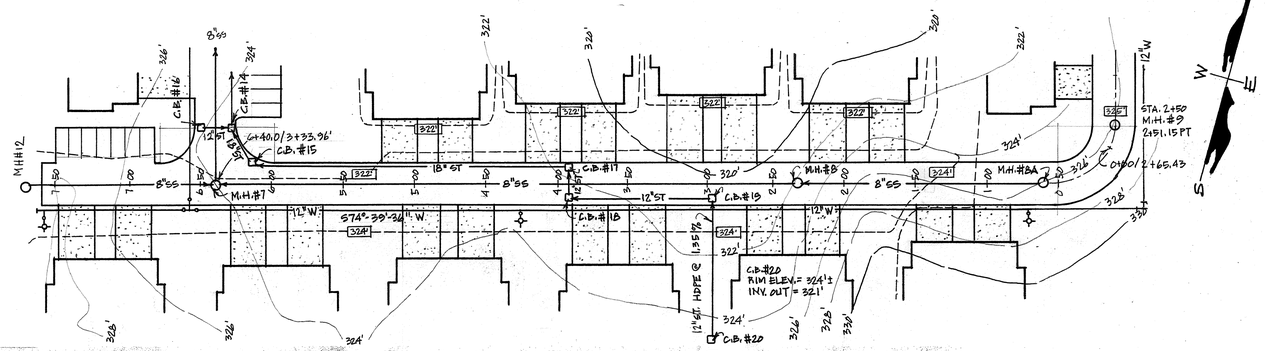


PLAN VIEW CENTERLINE OF SOUTH SECTION OF BRUNSWICK MEADOWS WAY

SCALE: 1" = 50'

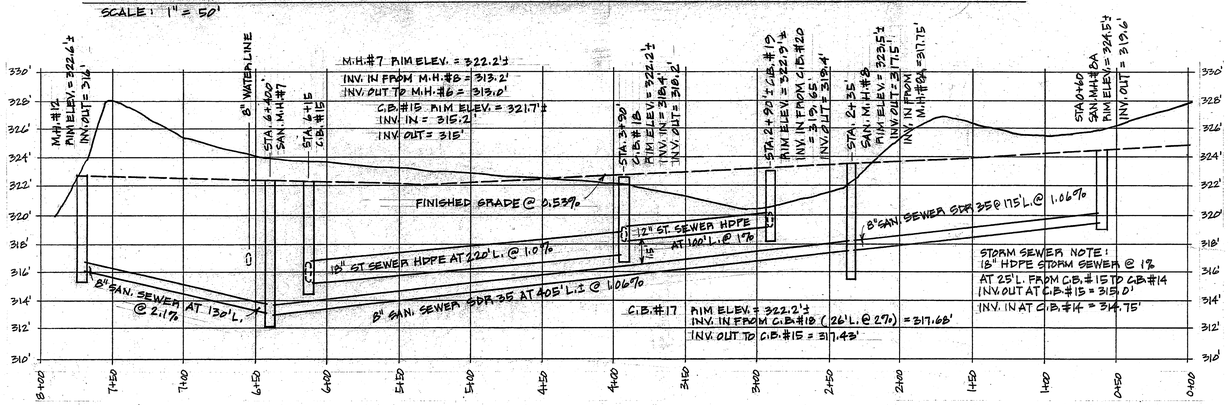


PROFILE VIEW CENTERLINE OF SOUTH SECTION OF BRUNSWICK MEADOWS WAY

HORIZONTAL SCALE: 1" = 50'. VERTICAL SCALE: 1" = 5'.

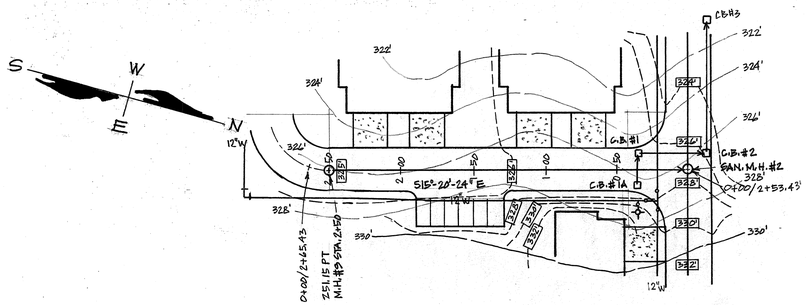


PLAN VIEW CENTERLINE OF EAST SECTION OF BRUNSWICK MEADOWS WAY

SCALE: 1" = 50'

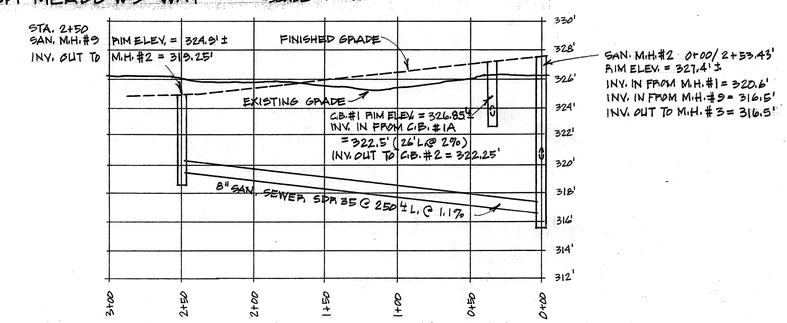


PROFILE VIEW CENTERLINE OF EAST SECTION OF BRUNSWICK MEADOWS WAY

HORIZONTAL SCALE: 1" = 50'. VERTICAL SCALE: 1" = 5'.

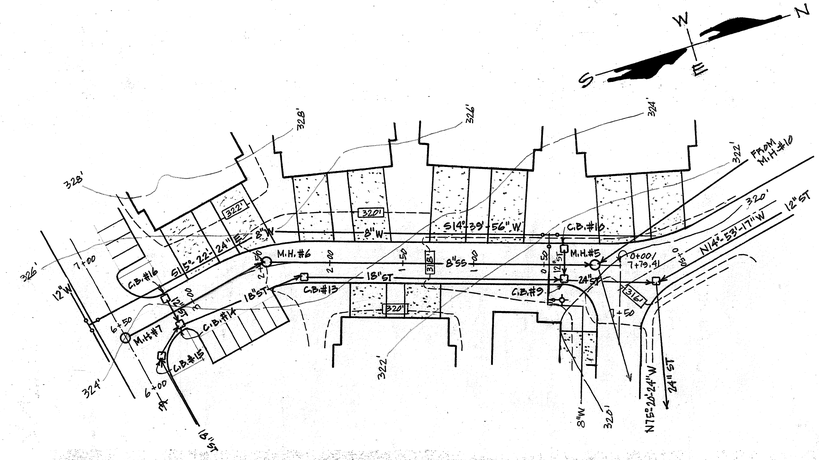


PLAN VIEW CENTERLINE OF WEST SECTION OF BRUNSWICK MEADOWS WAY

SCALE: 1" = 50'

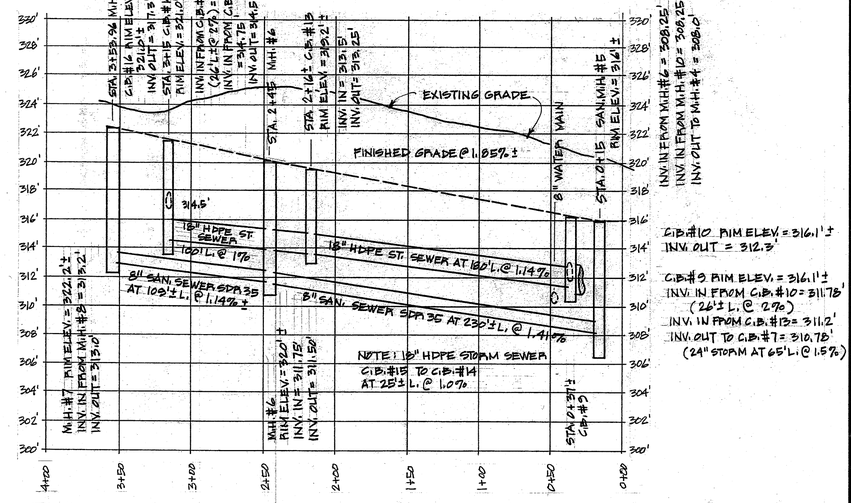


PROFILE VIEW CENTERLINE OF WEST SECTION OF BRUNSWICK MEADOWS WAY

HORIZONTAL SCALE: 1" = 50'. VERTICAL SCALE: 1" = 5'.

| TOWN OF BRUNSWICK PLANNING BOARD | RENSSELAER COUNTY DEPT. OF HEALTH |
|---|---|
| | |

DANSAIN LAND SURVEYING LLC
P.O. BOX 72
TROY, N.Y. 12181
TEL: 518-279-8002

REVISIONS:
MAP UPDATE 3-15-07

# CENTERLINE PLAN AND PROFILE BRUNSWICK MEADOWS WAY

| | |
|---|---|
| TOWN OF BRUNSWICK | RENSSELAER CO., N.Y. |
| SCALE: AS NOTED | DATE: 3-13-2006 |
| FIELD: MND | F.BK.#: |
| OFFICE: PJD | CKD.: PJD SHEET 6 OF 13 |